OHIO DEPARTMENT OF PUBLIC SAFETY — TRAFFIC CRASH REPORT

EDUCATION · SERVICE · PROTECTION

Local Information	Local Report Number *	Crash Severity	Hit/Skip
Mt Vernon Rd	2018-00026021	3 (1 - Fatal, 2 - Injury, 3 - PDO)	(1 - Solved, 2 - Unsolved)

Photos Taken	PDO Under State Reportable Dollar Amount	Private Property	Reporting Agency NCIC *	Reporting Agency Name *	Number of Units	Unit in Error
OH-2 OH-1P OH-3 Other			04501	Newark Police Department	02	01 (98 - Animal, 99 - Unknown)

County *	City / Village / Township *	City, Village, Township *	Crash Date *	Time of Crash	Day of Week
45	City *	NEWARK	08272018	1546	Mon

Degrees / Minutes / Seconds		OR	Decimal Degrees	
Latitude	Longitude		Latitude	Longitude
0 / //	0 / //		40.069851	-82.41061

Roadway Division	Divided Lane Direction of Travel	Number of Thru Lanes
Divided / Undivided	N - Northbound, E - Eastbound, S - Southbound, W - Westbound	02

Road Types or Milepost [2]: AL - Alley; AV - Avenue; BL - Boulevard; CR - Circle; CT - Court; DR - Drive; HE - Heights; HW - Highway; LA - Lane; MP - Milepost; PK - Parkway; PI - Pike; PL - Place; RD - Road; SQ - Square; ST - Street; TE - Terrace; TL - Trail; WA - Way

Location Route Type [1]	Location Route Number	Loc Prefix (N,S,E,W)	Location Road Name	Location Road Type [2]
			MT VERNON	RD

Route Types [1]: IR - Interstate Route (inc. turnpike); US - US Route; SR - State Route; CR - Numbered County Route; TR - Numbered Township Route

Distance From Reference	Dir From Ref (N,S,E,W)	Of	Reference Route Type [1]	Reference Route Number	Ref Prefix (N,S,E,W)	Reference Name (Road, Milepost, House #)	Reference Road Type [2]
(Miles, Feet, Yards)						MOULL	ST

Reference Point Used	Crash Location	Intersection Related	Location of First Harmful Event
1 (1 - Intersection, 2 - Mile Post, 3 - House Number)	03 (01 - Not an intersection; 02 - Four-way Intersection; 03 - T-Intersection; 04 - Y-Intersection; 05 - Traffic Circle/Roundabout; 06 - Five-point, or more; 07 - On Ramp; 08 - Off Ramp; 09 - Crossover; 10 - Driveway/Alley Access; 11 - Railway Grade Crossing; 12 - Shared-Use Paths or Trails; 99 - Unknown)	☐	1 (1 - On Roadway; 2 - On Shoulder; 3 - In Median; 4 - On Roadside; 5 - On Gore; 6 - Outside Trafficway; 9 - Unknown)

Road Contour	Road Conditions Primary	Road Conditions Secondary
1 (1 - Straight Level; 2 - Straight Grade; 3 - Curve Level; 4 - Curve Grade; 9 - Unknown)	01	

Road Conditions: 01 - Dry; 02 - Wet; 03 - Snow; 04 - Ice; 05 - Sand, Mud, Dirt, Oil, Gravel; 06 - Water (Standing, Moving); 07 - Slush; 08 - Debris*; 09 - Rut, Holes, Bumps, Uneven Pavement*; 10 - Other; 99 - Unknown. * Secondary Condition Only

Manner of Crash Collision/Impact	Weather
7 (1 - Not Collision Between Two Motor Vehicles In Transport; 2 - Rear-End; 3 - Head-On; 4 - Rear-to-Rear; 5 - Backing; 6 - Angle; 7 - Sideswipe, Same Direction; 8 - Sideswipe, Opposite Direction; 9 - Unknown)	1 (1 - Clear; 2 - Cloudy; 3 - Fog, Smog, Smoke; 4 - Rain; 5 - Sleet, Hail; 6 - Snow; 7 - Severe Crosswinds; 8 - Blowing Sand, Soil, Dirt, Snow; 9 - Other/Unknown)

Road Surface	Light Conditions Primary	Light Conditions Secondary	School Zone Related	School Bus Related
2 (1 - Concrete; 2 - Blacktop, Bituminous, Asphalt; 3 - Brick/Block; 4 - Slag, Gravel, Stone; 5 - Dirt; 6 - Other)	1 (1 - Daylight; 2 - Dawn; 3 - Dusk; 4 - Dark - Lighted Roadway; 5 - Dark - Roadway Not Lighted; 6 - Dark - Unknown Roadway Lighting; 7 - Glare*; 8 - Other; 9 - Unknown)	* Secondary Condition Only	☐	☐ Yes, School Bus Directly Involved; ☐ Yes, School Bus Indirectly Involved

Work Zone Related		Type of Work Zone	Location of Crash in Work Zone
☐	☐ Workers Present; ☐ Law Enforcement Present (Officer/Vehicle); ☐ Law Enforcement Present (Vehicle Only)	1 - Lane Closure; 2 - Lane Shift/Crossover; 3 - Work on Shoulder or Median; 4 - Intermittent or Moving Work; 5 - Other	1 - Before the First Work Zone Warning Sign; 2 - Advance Warning Area; 3 - Transition Area; 4 - Activity Area; 5 - Termination Area

Narrative

Unit #2 was s/b on Mt Vernon Rd at the intersection of Mt Vernon Rd @ Moull St when Unit #1 failed to yield the right of way and was struck by Unit #2 and caused a crash. Unit #1 is at fault.

Diagram

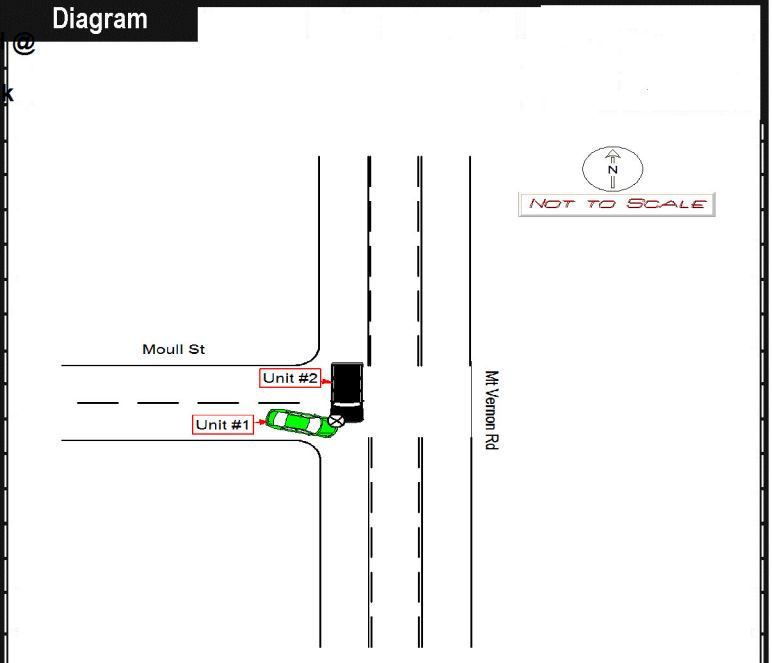

Report Taken By: ☒ Police Agency ☐ Motorist

☐ Supplement (Correction or Addition to an Existing Report Sent to ODPS)

Date Crash Reported	Time Crash Reported	Dispatch Time	Arrival Time	Time Cleared	Other Investigation Time	Total Minutes
08272018	1546	1549	1554	1630		

Officer's Name *	Officer's Badge Number	Checked By
Litzinger, Christy	45NPD-349	

HSY7001 OH1 (Rev 01/12)

UNIT

OHIO DEPARTMENT OF PUBLIC SAFETY — EDUCATION · SERVICE · PROTECTION

LOCAL REPORT NUMBER: 2018-00026021

UNIT NUMBER	OWNER NAME: LAST, FIRST, MIDDLE (☐ SAME AS DRIVER)	OWNER PHONE NUMBER - INC. AREA CODE (☒ SAME AS DRIVER)	DAMAGE SCALE	DAMAGED AREA
01	YONKER, BRANDON, O	740-364-8225	4	

OWNER ADDRESS: CITY, STATE, ZIP (☒ SAME AS DRIVER)
1275 SAXONY DR ,OH 43055

DAMAGE SCALE: 1 - NONE; 2 - MINOR; 3 - FUNCTIONAL; 4 - DISABLING; 9 - UNKNOWN

DAMAGED AREA

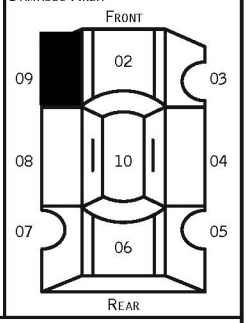

LP STATE	LICENSE PLATE NUMBER	VEHICLE IDENTIFICATION NUMBER	# OCCUPANTS
OH	GVP1753	1HGEM21995L081137	

VEHICLE YEAR	VEHICLE MAKE	VEHICLE MODEL	VEHICLE COLOR
2005	Honda	CIVIC	

PROOF OF INSURANCE SHOWN	INSURANCE COMPANY	POLICY NUMBER	TOWED BY
☒	CA RILEY INSURANCE	A010135975	M&P Towing

CARRIER NAME, ADDRESS, CITY, STATE, ZIP

CARRIER PHONE- INCLUDE AREA CODE

US DOT

HM PLACARD ID NO.

HM CLASS NUMBER

VEHICLE WEIGHT GVWR/GCWR: 1 - LESS THAN OR EQUAL TO 10K LBS. 2 - 10,001 TO 26,000 LBS 3 - MORE THAN 26,000 LBS.

☐ HAZARDOUS MATERIAL RELEASED

CARGO BODY TYPE: 01 - NO CARGO BODY TYPE/NOT APPLICABLE; 02 - BUS/VAN (9-15 SEATS, INC DRIVER); 03 - BUS (16+ SEATS, INC DRIVER); 04 - VEHICLE TOWING ANOTHER VEHICLE; 05 - LOGGING; 06 - INTERMODAL CONTAINER CHASSIS; 07 - CARGO VAN/ENCLOSED BOX; 08 - GRAIN, CHIPS, GRAVEL; 09 - POLE; 10 - CARGO TANK; 11 - FLAT BED; 12 - DUMP; 13 - CONCRETE MIXER; 14 - AUTO TRANSPORTER; 15 - GARBAGE/REFUSE; 99 - OTHER/UNKNOWN

TRAFFICWAY DESCRIPTION: **1**
1 - TWO-WAY, NOT DIVIDED; 2 - TWO-WAY, NOT DIVIDED, CONTINUOUS LEFT TURN LANE; 3 - TWO-WAY, DIVIDED, UNPROTECTED (PAINTED OR GRASS >4 FT.) MEDIAN; 4 - TWO-WAY, DIVIDED, POSITIVE MEDIAN BARRIER; 5 - ONE-WAY TRAFFICWAY

☐ HIT / SKIP UNIT

NON-MOTORIST LOCATION PRIOR TO IMPACT: 01 - INTERSECTION - MARKED CROSSWALK; 02 - INTERSECTION - NO CROSSWALK; 03 - INTERSECTION - OTHER; 04 - MIDBLOCK - MARKED CROSSWALK; 05 - TRAVEL LANE - OTHER LOCATION; 06 - BICYCLE LANE; 07 - SHOULDER/ROADSIDE; 08 - SIDEWALK; 09 - MEDIAN/CROSSING ISLAND; 10 - DRIVEWAY ACCESS; 11 - SHARED-USE PATH OR TRAIL; 12 - NON-TRAFFICWAY AREA; 99 - OTHER/UNKNOWN

TYPE OF USE: **1**
1 - PERSONAL; 2 - COMMERCIAL; 3 - GOVERNMENT

☐ IN EMERGENCY RESPONSE

UNIT TYPE: **03** (99 - UNKNOWN OR HIT/SKIP)

PASSENGER VEHICLES (LESS THAN 9 PASSENGERS): 01 - SUB-COMPACT; 02 - COMPACT; 03 - MID SIZE; 04 - FULL SIZE; 05 - MINIVAN; 06 - SPORT UTILITY VEHICLE; 07 - PICKUP; 08 - VAN; 09 - MOTORCYCLE; 10 - MOTORIZED BICYCLE; 11 - SNOWMOBILE/ATV; 12 - OTHER PASSENGER VEHICLE

MED/HEAVY TRUCKS OR COMBO UNITS > 10K LBS: 13 - SINGLE UNIT TRUCK OR VAN 2AXLE, 6 TIRES; 14 - SINGLE UNIT TRUCK; 3+ AXLES; 15 - SINGLE UNIT TRUCK / TRAILER; 16 - TRUCK/TRACTOR (BOBTAIL); 17 - TRACTOR/SEMI-TRAILER; 18 - TRACTOR/DOUBLE; 19 - TRACTOR/TRIPLES; 20 - OTHER MED/HEAVY VEHICLE

☐ HAS HM PLACARD

BUS/VAN/LIMO (9 OR MORE INCLUDING DRIVER): 21 - BUS/VAN (9-15 SEATS, INC DRIVER); 22 - BUS (16+ SEATS, INC DRIVER)

NON-MOTORIST: 23 - ANIMAL WITH RIDER; 24 - ANIMAL WITH BUGGY, WAGON, SURREY; 25 - BICYCLE/PEDACYCLIST; 26 - PEDESTRIAN/SKATER; 27 - OTHER NON-MOTORIST

SPECIAL FUNCTION: **01**
01 - NONE; 02 - TAXI; 03 - RENTAL TRUCK (OVER 10K LBS); 04 - BUS - SCHOOL (PUBLIC OR PRIVATE); 05 - BUS - TRANSIT; 06 - BUS - CHARTER; 07 - BUS - SHUTTLE; 08 - BUS - OTHER; 09 - AMBULANCE; 10 - FIRE; 11 - HIGHWAY/MAINTENANCE; 12 - MILITARY; 13 - POLICE; 14 - PUBLIC UTILITY; 15 - OTHER GOVERNMENT; 16 - CONSTRUCTION EQUIP.; 17 - FARM VEHICLE; 18 - FARM EQUIPMENT; 19 - MOTORHOME; 20 - GOLF CART; 21 - TRAIN; 22 - OTHER (EXPLAIN IN NARRATIVE)

MOST DAMAGED AREA: **09**
IMPACT AREA: **09**
01 - NONE; 02 - CENTER FRONT; 03 - RIGHT FRONT; 04 - RIGHT SIDE; 05 - RIGHT REAR; 06 - REAR CENTER; 07 - LEFT REAR; 08 - LEFT SIDE; 09 - LEFT FRONT; 10 - TOP AND WINDOWS; 11 - UNDERCARRIAGE; 12 - LOAD/TRAILER; 13 - TOTAL(ALL AREAS); 14 - OTHER; 99 - UNKNOWN

ACTION: **4**
1 - NON-CONTACT; 2 - NON-COLLISION; 3 - STRIKING; 4 - STRUCK; 5 - STRIKING/STRUCK; 9 - UNKNOWN

PRE-CRASH ACTIONS: **05** (99 - UNKNOWN)

MOTORIST: 01 - STRAIGHT AHEAD; 02 - BACKING; 03 - CHANGING LANES; 04 - OVERTAKING/PASSING; 05 - MAKING RIGHT TURN; 06 - MAKING LEFT TURN; 07 - MAKING U-TURN; 08 - ENTERING TRAFFIC LANE; 09 - LEAVING TRAFFIC LANE; 10 - PARKED; 11 - SLOWING OR STOPPED IN TRAFFIC; 12 - DRIVERLESS; 13 - NEGOTIATING A CURVE; 14 - OTHER MOTORIST ACTION

NON-MOTORIST: 15 - ENTERING OR CROSSING SPECIFIED LOCATION; 16 - WALKING, RUNNING, JOGGING, PLAYING, CYCLING; 17 - WORKING; 18 - PUSHING VEHICLE; 19 - APPROACHING OR LEAVING VEHICLE; 20 - STANDING; 21 - OTHER NON-MOTORIST ACTION

CONTRIBUTING CIRCUMSTANCES

PRIMARY: **02**

SECONDARY:

99 - UNKNOWN

MOTORIST: 01 - NONE; 02 - FAILURE TO YIELD; 03 - RAN RED LIGHT; 04 - RAN STOP SIGN; 05 - EXCEEDED SPEED LIMIT; 06 - UNSAFE SPEED; 07 - IMPROPER TURN; 08 - LEFT OF CENTER; 09 - FOLLOWED TOO CLOSELY/ACDA; 10 - IMPROPER LANE CHANGE /PASSING/OFF ROAD; 11 - IMPROPER BACKING; 12 - IMPROPER START FROM PARKED POSITION; 13 - STOPPED OR PARKED ILLEGALLY; 14 - OPERATING VEHICLE IN NEGLIGENT MANNER; 15 - SWERVING TO AVOID (DUE TO EXTERNAL CONDITIONS); 16 - WRONG SIDE/WRONG WAY; 17 - FAILURE TO CONTROL; 18 - VISION OBSTRUCTION; 19 - OPERATING DEFECTIVE EQUIPMENT; 20 - LOAD SHIFTING/FALLING/SPILLING; 21 - OTHER IMPROPER ACTION

NON-MOTORIST: 22 - NONE; 23 - IMPROPER CROSSING; 24 - DARTING; 25 - LYING AND/OR ILLEGALLY IN ROADWAY; 26 - FAILURE TO YIELD RIGHT OF WAY; 27 - NOT VISIBLE (DARK CLOTHING); 28 - INATTENTIVE; 29 - FAILURE TO OBEY TRAFFIC SIGNS /SIGNALS/OFFICER; 30 - WRONG SIDE OF THE ROAD; 31 - OTHER NON-MOTORIST ACTION

VEHICLE DEFECTS: 01 - TURN SIGNALS; 02 - HEAD LAMPS; 03 - TAIL LAMPS; 04 - BRAKES; 05 - STEERING; 06 - TIRE BLOWOUT; 07 - WORN OR SLICK TIRES; 08 - TRAILER EQUIPMENT DEFECTIVE; 09 - MOTOR TROUBLE; 10 - DISABLED FROM PRIOR ACCIDENT; 11 - OTHER DEFECTS

SEQUENCE OF EVENTS

1	2	3	4	5	6
20					

FIRST HARMFUL EVENT: **1** MOST HARMFUL EVENT: **3** 99 - UNKNOWN

NON-COLLISION EVENTS: 01 - OVERTURN/ROLLOVER; 02 - FIRE/EXPLOSION; 03 - IMMERSION; 04 - JACKKNIFE; 05 - CARGO/EQUIPMENT LOSS OR SHIFT; 06 - EQUIPMENT FAILURE (BLOWN TIRE, BRAKE FAILURE, ETC); 07 - SEPARATION OF UNITS; 08 - RAN OFF ROAD RIGHT; 09 - RAN OFF ROAD LEFT; 10 - CROSS MEDIAN; 11 - CROSS CENTER LINE OPPOSITE DIRECTION OF TRAVEL; 12 - DOWNHILL RUNAWAY; 13 - OTHER NON-COLLISION

COLLISION WITH PERSON, VEHICLE OR OBJECT NOT FIXED: 14 - PEDESTRIAN; 15 - PEDALCYCLE; 16 - RAILWAY VEHICLE (TRAIN, ENGINE); 17 - ANIMAL - FARM; 18 - ANIMAL - DEER; 19 - ANIMAL - OTHER; 20 - MOTOR VEHICLE IN TRANSPORT; 21 - PARKED MOTOR VEHICLE; 22 - WORK ZONE MAINTENANCE EQUIPMENT; 23 - STRUCK BY FALLING, SHIFTING CARGO OR ANYTHING SET IN MOTION BY A MOTOR VEHICLE; 24 - OTHER MOVABLE OBJECT

COLLISION WITH FIXED OBJECT: 25 - IMPACT ATTENUATOR/CRASH CUSHION; 26 - BRIDGE OVERHEAD STRUCTURE; 27 - BRIDGE PIER OR ABUTMENT; 28 - BRIDGE PARAPET; 29 - BRIDGE RAIL; 30 - GUARDRAIL FACE; 31 - GUARDRAIL END; 32 - PORTABLE BARRIER; 33 - MEDIAN CABLE BARRIER; 34 - MEDIAN GUARDRAIL BARRIER; 35 - MEDIAN CONCRETE BARRIER; 36 - MEDIAN OTHER BARRIER; 37 - TRAFFIC SIGN POST; 38 - OVERHEAD SIGN POST; 39 - LIGHT/LUMINARIES SUPPORT; 40 - UTILITY POLE; 41 - OTHER POST, POLE OR SUPPORT; 42 - CULVERT; 43 - CURB; 44 - DITCH; 45 - EMBANKMENT; 46 - FENCE; 47 - MAILBOX; 48 - TREE; 49 - FIRE HYDRANT; 50 - WORK ZONE MAINTENANCE EQUIPMENT; 51 - WALL, BUILDING, TUNNEL; 52 - OTHER FIXED OBJECT

UNIT SPEED	POSTED SPEED	TRAFFIC CONTROL	UNIT DIRECTION
10	35	02	FROM W TO S

☐ STATED ☒ ESTIMATED

TRAFFIC CONTROL: 01 - NO CONTROLS; 02 - STOP SIGN; 03 - YIELD SIGN; 04 - TRAFFIC SIGNAL; 05 - TRAFFIC FLASHERS; 06 - SCHOOL ZONE; 07 - RAILROAD CROSSBUCKS; 08 - RAILROAD FLASHERS; 09 - RAILROAD GATES; 10 - CONSTRUCTION BARRICADE; 11 - PERSON (FLAGGER, OFFICER); 12 - PAVEMENT MARKINGS; 13 - CROSSWALK LINES; 14 - WALK/DON'T WALK; 15 - OTHER; 16 - NOT REPORTED

UNIT DIRECTION: 1 - NORTH; 2 - SOUTH; 3 - EAST; 4 - WEST; 5 - NORTHEAST; 6 - NORTHWEST; 7 - SOUTHEAST; 8 - SOUTHWEST; 9 - UNKNOWN

UNIT

OHIO DEPARTMENT OF PUBLIC SAFETY — EDUCATION · SERVICE · PROTECTION

LOCAL REPORT NUMBER: 2018-00026021

UNIT NUMBER	OWNER NAME: LAST, FIRST, MIDDLE (☐ SAME AS DRIVER)	OWNER PHONE NUMBER - INC. AREA CODE (☒ SAME AS DRIVER)	DAMAGE SCALE	DAMAGED AREA
02	MCKENNA, Jean	740-258-3782	3	

OWNER ADDRESS: CITY, STATE, ZIP (☒ SAME AS DRIVER)
5 SUNSET HILL DR ,OH 43023

DAMAGE SCALE: 1 - NONE; 2 - MINOR; 3 - FUNCTIONAL; 4 - DISABLING; 9 - UNKNOWN

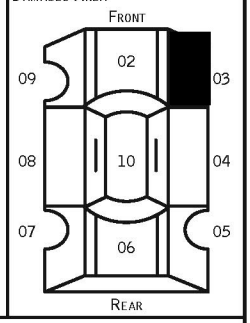

LP STATE	LICENSE PLATE NUMBER	VEHICLE IDENTIFICATION NUMBER	# OCCUPANTS
OH	HLC1764	5J6RE4H75AL092024	

VEHICLE YEAR	VEHICLE MAKE	VEHICLE MODEL	VEHICLE COLOR
2010	Honda	OTHER	

PROOF OF INSURANCE SHOWN	INSURANCE COMPANY	POLICY NUMBER	TOWED BY
☒	Schneider 7403449477	K2374225	

CARRIER NAME, ADDRESS, CITY, STATE, ZIP

CARRIER PHONE- INCLUDE AREA CODE

US DOT

HM PLACARD ID NO.

HM CLASS NUMBER

VEHICLE WEIGHT GVWR/GCWR: 1 - LESS THAN OR EQUAL TO 10K LBS. 2 - 10,001 TO 26,000 LBS 3 - MORE THAN 26,000 LBS.

☐ HAZARDOUS MATERIAL RELEASED

CARGO BODY TYPE: 01 - NO CARGO BODY TYPE/NOT APPLICABLE; 02 - BUS/VAN (9-15 SEATS, INC DRIVER); 03 - BUS (16+ SEATS, INC DRIVER); 04 - VEHICLE TOWING ANOTHER VEHICLE; 05 - LOGGING; 06 - INTERMODAL CONTAINER CHASSIS; 07 - CARGO VAN/ENCLOSED BOX; 08 - GRAIN, CHIPS, GRAVEL; 09 - POLE; 10 - CARGO TANK; 11 - FLAT BED; 12 - DUMP; 13 - CONCRETE MIXER; 14 - AUTO TRANSPORTER; 15 - GARBAGE/REFUSE; 99 - OTHER/UNKNOWN

TRAFFICWAY DESCRIPTION: 1 - TWO-WAY, NOT DIVIDED; 2 - TWO-WAY, NOT DIVIDED, CONTINUOUS LEFT TURN LANE; 3 - TWO-WAY, DIVIDED, UNPROTECTED (PAINTED OR GRASS >4 FT.) MEDIAN; 4 - TWO-WAY, DIVIDED, POSITIVE MEDIAN BARRIER; 5 - ONE-WAY TRAFFICWAY

☐ HIT / SKIP UNIT

NON-MOTORIST LOCATION PRIOR TO IMPACT: 01 - INTERSECTION - MARKED CROSSWALK; 02 - INTERSECTION - NO CROSSWALK; 03 - INTERSECTION - OTHER; 04 - MIDBLOCK - MARKED CROSSWALK; 05 - TRAVEL LANE - OTHER LOCATION; 06 - BICYCLE LANE; 07 - SHOULDER/ROADSIDE; 08 - SIDEWALK; 09 - MEDIAN/CROSSING ISLAND; 10 - DRIVEWAY ACCESS; 11 - SHARED-USE PATH OR TRAIL; 12 - NON-TRAFFICWAY AREA; 99 - OTHER/UNKNOWN

TYPE OF USE: 1 - PERSONAL; 2 - COMMERCIAL; 3 - GOVERNMENT

☐ IN EMERGENCY RESPONSE

UNIT TYPE: 06 (99 - UNKNOWN OR HIT/SKIP)

PASSENGER VEHICLES (LESS THAN 9 PASSENGERS): 01 - SUB-COMPACT; 02 - COMPACT; 03 - MID SIZE; 04 - FULL SIZE; 05 - MINIVAN; 06 - SPORT UTILITY VEHICLE; 07 - PICKUP; 08 - VAN; 09 - MOTORCYCLE; 10 - MOTORIZED BICYCLE; 11 - SNOWMOBILE/ATV; 12 - OTHER PASSENGER VEHICLE

MED/HEAVY TRUCKS OR COMBO UNITS > 10K LBS: 13 - SINGLE UNIT TRUCK OR VAN 2AXLE, 6 TIRES; 14 - SINGLE UNIT TRUCK; 3+ AXLES; 15 - SINGLE UNIT TRUCK / TRAILER; 16 - TRUCK/TRACTOR (BOBTAIL); 17 - TRACTOR/SEMI-TRAILER; 18 - TRACTOR/DOUBLE; 19 - TRACTOR/TRIPLES; 20 - OTHER MED/HEAVY VEHICLE

☐ HAS HM PLACARD

BUS/VAN/LIMO (9 OR MORE INCLUDING DRIVER): 21 - BUS/VAN (9-15 SEATS, INC DRIVER); 22 - BUS (16+ SEATS, INC DRIVER)

NON-MOTORIST: 23 - ANIMAL WITH RIDER; 24 - ANIMAL WITH BUGGY, WAGON, SURREY; 25 - BICYCLE/PEDACYCLIST; 26 - PEDESTRIAN/SKATER; 27 - OTHER NON-MOTORIST

SPECIAL FUNCTION: 01

01 - NONE; 02 - TAXI; 03 - RENTAL TRUCK (OVER 10K LBS); 04 - BUS - SCHOOL (PUBLIC OR PRIVATE); 05 - BUS - TRANSIT; 06 - BUS - CHARTER; 07 - BUS - SHUTTLE; 08 - BUS - OTHER; 09 - AMBULANCE; 10 - FIRE; 11 - HIGHWAY/MAINTENANCE; 12 - MILITARY; 13 - POLICE; 14 - PUBLIC UTILITY; 15 - OTHER GOVERNMENT; 16 - CONSTRUCTION EQUIP.; 17 - FARM VEHICLE; 18 - FARM EQUIPMENT; 19 - MOTORHOME; 20 - GOLF CART; 21 - TRAIN; 22 - OTHER (EXPLAIN IN NARRATIVE)

MOST DAMAGED AREA: 03

IMPACT AREA: 03

01 - NONE; 02 - CENTER FRONT; 03 - RIGHT FRONT; 04 - RIGHT SIDE; 05 - RIGHT REAR; 06 - REAR CENTER; 07 - LEFT REAR; 08 - LEFT SIDE; 09 - LEFT FRONT; 10 - TOP AND WINDOWS; 11 - UNDERCARRIAGE; 12 - LOAD/TRAILER; 13 - TOTAL(ALL AREAS); 14 - OTHER; 99 - UNKNOWN

ACTION: 3

1 - NON-CONTACT; 2 - NON-COLLISION; 3 - STRIKING; 4 - STRUCK; 5 - STRIKING/STRUCK; 9 - UNKNOWN

PRE-CRASH ACTIONS: 01 (99 - UNKNOWN)

MOTORIST: 01 - STRAIGHT AHEAD; 02 - BACKING; 03 - CHANGING LANES; 04 - OVERTAKING/PASSING; 05 - MAKING RIGHT TURN; 06 - MAKING LEFT TURN; 07 - MAKING U-TURN; 08 - ENTERING TRAFFIC LANE; 09 - LEAVING TRAFFIC LANE; 10 - PARKED; 11 - SLOWING OR STOPPED IN TRAFFIC; 12 - DRIVERLESS; 13 - NEGOTIATING A CURVE; 14 - OTHER MOTORIST ACTION

NON-MOTORIST: 15 - ENTERING OR CROSSING SPECIFIED LOCATION; 16 - WALKING, RUNNING, JOGGING, PLAYING, CYCLING; 17 - WORKING; 18 - PUSHING VEHICLE; 19 - APPROACHING OR LEAVING VEHICLE; 20 - STANDING; 21 - OTHER NON-MOTORIST ACTION

CONTRIBUTING CIRCUMSTANCES

PRIMARY: 01

SECONDARY:

99 - UNKNOWN

MOTORIST: 01 - NONE; 02 - FAILURE TO YIELD; 03 - RAN RED LIGHT; 04 - RAN STOP SIGN; 05 - EXCEEDED SPEED LIMIT; 06 - UNSAFE SPEED; 07 - IMPROPER TURN; 08 - LEFT OF CENTER; 09 - FOLLOWED TOO CLOSELY/ACDA; 10 - IMPROPER LANE CHANGE /PASSING/OFF ROAD; 11 - IMPROPER BACKING; 12 - IMPROPER START FROM PARKED POSITION; 13 - STOPPED OR PARKED ILLEGALLY; 14 - OPERATING VEHICLE IN NEGLIGENT MANNER; 15 - SWERVING TO AVOID (DUE TO EXTERNAL CONDITIONS); 16 - WRONG SIDE/WRONG WAY; 17 - FAILURE TO CONTROL; 18 - VISION OBSTRUCTION; 19 - OPERATING DEFECTIVE EQUIPMENT; 20 - LOAD SHIFTING/FALLING/SPILLING; 21 - OTHER IMPROPER ACTION

NON-MOTORIST: 22 - NONE; 23 - IMPROPER CROSSING; 24 - DARTING; 25 - LYING AND/OR ILLEGALLY IN ROADWAY; 26 - FAILURE TO YIELD RIGHT OF WAY; 27 - NOT VISIBLE (DARK CLOTHING); 28 - INATTENTIVE; 29 - FAILURE TO OBEY TRAFFIC SIGNS /SIGNALS/OFFICER; 30 - WRONG SIDE OF THE ROAD; 31 - OTHER NON-MOTORIST ACTION

VEHICLE DEFECTS: 01 - TURN SIGNALS; 02 - HEAD LAMPS; 03 - TAIL LAMPS; 04 - BRAKES; 05 - STEERING; 06 - TIRE BLOWOUT; 07 - WORN OR SLICK TIRES; 08 - TRAILER EQUIPMENT DEFECTIVE; 09 - MOTOR TROUBLE; 10 - DISABLED FROM PRIOR ACCIDENT; 11 - OTHER DEFECTS

SEQUENCE OF EVENTS

1	2	3	4	5	6
20					

FIRST HARMFUL EVENT: 1 — MOST HARMFUL EVENT: 3 — 99 - UNKNOWN

NON-COLLISION EVENTS: 01 - OVERTURN/ROLLOVER; 02 - FIRE/EXPLOSION; 03 - IMMERSION; 04 - JACKKNIFE; 05 - CARGO/EQUIPMENT LOSS OR SHIFT; 06 - EQUIPMENT FAILURE (BLOWN TIRE, BRAKE FAILURE, ETC); 07 - SEPARATION OF UNITS; 08 - RAN OFF ROAD RIGHT; 09 - RAN OFF ROAD LEFT; 10 - CROSS MEDIAN; 11 - CROSS CENTER LINE OPPOSITE DIRECTION OF TRAVEL; 12 - DOWNHILL RUNAWAY; 13 - OTHER NON-COLLISION

COLLISION WITH PERSON, VEHICLE OR OBJECT NOT FIXED: 14 - PEDESTRIAN; 15 - PEDALCYCLE; 16 - RAILWAY VEHICLE (TRAIN, ENGINE); 17 - ANIMAL - FARM; 18 - ANIMAL - DEER; 19 - ANIMAL - OTHER; 20 - MOTOR VEHICLE IN TRANSPORT; 21 - PARKED MOTOR VEHICLE; 22 - WORK ZONE MAINTENANCE EQUIPMENT; 23 - STRUCK BY FALLING, SHIFTING CARGO OR ANYTHING SET IN MOTION BY A MOTOR VEHICLE; 24 - OTHER MOVABLE OBJECT

COLLISION WITH FIXED OBJECT: 25 - IMPACT ATTENUATOR/CRASH CUSHION; 26 - BRIDGE OVERHEAD STRUCTURE; 27 - BRIDGE PIER OR ABUTMENT; 28 - BRIDGE PARAPET; 29 - BRIDGE RAIL; 30 - GUARDRAIL FACE; 31 - GUARDRAIL END; 32 - PORTABLE BARRIER; 33 - MEDIAN CABLE BARRIER; 34 - MEDIAN GUARDRAIL BARRIER; 35 - MEDIAN CONCRETE BARRIER; 36 - MEDIAN OTHER BARRIER; 37 - TRAFFIC SIGN POST; 38 - OVERHEAD SIGN POST; 39 - LIGHT/LUMINARIES SUPPORT; 40 - UTILITY POLE; 41 - OTHER POST, POLE OR SUPPORT; 42 - CULVERT; 43 - CURB; 44 - DITCH; 45 - EMBANKMENT; 46 - FENCE; 47 - MAILBOX; 48 - TREE; 49 - FIRE HYDRANT; 50 - WORK ZONE MAINTENANCE EQUIPMENT; 51 - WALL, BUILDING, TUNNEL; 52 - OTHER FIXED OBJECT

UNIT SPEED: 35

☐ STATED ☒ ESTIMATED

POSTED SPEED: 35

TRAFFIC CONTROL: 01

01 - NO CONTROLS; 02 - STOP SIGN; 03 - YIELD SIGN; 04 - TRAFFIC SIGNAL; 05 - TRAFFIC FLASHERS; 06 - SCHOOL ZONE; 07 - RAILROAD CROSSBUCKS; 08 - RAILROAD FLASHERS; 09 - RAILROAD GATES; 10 - CONSTRUCTION BARRICADE; 11 - PERSON (FLAGGER, OFFICER); 12 - PAVEMENT MARKINGS; 13 - CROSSWALK LINES; 14 - WALK/DON'T WALK; 15 - OTHER; 16 - NOT REPORTED

UNIT DIRECTION: FROM N TO S

1 - NORTH; 2 - SOUTH; 3 - EAST; 4 - WEST; 5 - NORTHEAST; 6 - NORTHWEST; 7 - SOUTHEAST; 8 - SOUTHWEST; 9 - UNKNOWN

OHIO DEPARTMENT OF PUBLIC SAFETY — MOTORIST / NON-MOTORIST / OCCUPANT

EDUCATION · SERVICE · PROTECTION

LOCAL REPORT NUMBER: 2018-00026021

MOTORIST/NON-MOTORIST

UNIT NUMBER	NAME: LAST, FIRST, MIDDLE	DATE OF BIRTH	AGE	GENDER
01	YONKER, KOBE, THOMAS	10122000	017	M (F - FEMALE, M - MALE)

ADDRESS, CITY, STATE, ZIP	CONTACT PHONE - INCLUDE AREA CODE
1275 SAXONY DR ,OH 43055	740-364-8225

INJURIES	INJURED TAKEN BY	EMS AGENCY	MEDICAL FACILITY INJURED TAKEN TO	SAFETY EQUIPMENT USED	DOT COMPLIANT MOTORCYCLE HELMET	SEATING POSITION	AIR BAG USAGE	EJECTION	TRAPPED
1				04	☐	01	1	1	1

OL STATE	OPERATOR LICENSE NUMBER	OL CLASS	NO VALID OL	M/C END.	CONDITION	ALCOHOL/DRUG SUSPECTED	ALCOHOL TEST STATUS	ALCOHOL TEST TYPE	ALCOHOL TEST VALUE	DRUG TEST STATUS	DRUG TEST TYPE
OH	UR239222	4	☐	☐	1	1	1	1	.	1	

OFFENSE CHARGED (☐ LOCAL CODE)	OFFENSE DESCRIPTION	CITATION NUMBER	HANDS-FREE DEVICE USED	DRIVER DISTRACTED BY
4511.43	Failed to Stop or Yield at Sign	18-26021	☐	1

MOTORIST/NON-MOTORIST

UNIT NUMBER	NAME: LAST, FIRST, MIDDLE	DATE OF BIRTH	AGE	GENDER
02	MCKENNA, EVAN, A	02061964	054	M (F - FEMALE, M - MALE)

ADDRESS, CITY, STATE, ZIP	CONTACT PHONE - INCLUDE AREA CODE
5 SUNSET HILL DR ,OH 43023	740-258-3782

INJURIES	INJURED TAKEN BY	EMS AGENCY	MEDICAL FACILITY INJURED TAKEN TO	SAFETY EQUIPMENT USED	DOT COMPLIANT MOTORCYCLE HELMET	SEATING POSITION	AIR BAG USAGE	EJECTION	TRAPPED
1				04	☐	01	1	1	1

OL STATE	OPERATOR LICENSE NUMBER	OL CLASS	NO VALID OL	M/C END.	CONDITION	ALCOHOL/DRUG SUSPECTED	ALCOHOL TEST STATUS	ALCOHOL TEST TYPE	ALCOHOL TEST VALUE	DRUG TEST STATUS	DRUG TEST TYPE
OH	RL629815		☐	☐	1	1	1	1	.	1	

OFFENSE CHARGED (☐ LOCAL CODE)	OFFENSE DESCRIPTION	CITATION NUMBER	HANDS-FREE DEVICE USED	DRIVER DISTRACTED BY
			☐	1

INJURIES
1 - NO INJURY / NONE REPORTED
2 - POSSIBLE
3 - NON-INCAPACITATING
4 - INCAPACITATING
5 - FATAL

INJURED TAKEN BY
1 - NOT TRANSPORTED / TREATED AT SCENE
2 - EMS
3 - POLICE
4 - OTHER
9 - UNKNOWN

SAFETY EQUIPMENT USED
MOTORIST
01 - NONE USED - VEHICLE OCCUPANT
02 - SHOULDER BELT ONLY USED
03 - LAP BELT ONLY USED
04 - SHOULDER AND LAP BELT USED
05 - CHILD RESTRAINT SYSTEM-FORWARD FACING
06 - CHILD RESTRAINT SYSTEM- REAR FACING
07 - BOOSTER SEAT
08 - HELMET USED
99 - UNKNOWN SAFETY EQUIPMENT

NON-MOTORIST
09 - NONE USED
10 - HELMET USED
11 - PROTECTIVE PADS USED (ELBOWS, KNEES, ETC)
12 - REFLECTIVE CLOTHING
13 - LIGHTING
14 - OTHER

SEATING POSITION
01 - FRONT - LEFT SIDE (MOTORCYCLE DRIVER)
02 - FRONT - MIDDLE
03 - FRONT - RIGHT SIDE
04 - SECOND - LEFT SIDE (MOTORCYCLE PASSENGER)
05 - SECOND - MIDDLE
06 - SECOND - RIGHT SIDE
07 - THIRD - LEFT SIDE (MOTORCYCLE SIDE CAR)
08 - THIRD - MIDDLE
09 - THIRD - RIGHT SIDE
10 - SLEEPER SECTION OF CAB (TRUCK)
11 - PASSENGER IN OTHER ENCLOSED CARGO AREA (NON-TRAILING UNIT SUCH AS A BUS, PICK-UP WITH CAP)
12 - PASSENGER IN UNENCLOSED CARGO AREA
13 - TRAILING UNIT
14 - RIDING ON VEHICLE EXTERIOR (NON-TRAILING UNIT)
15 - NON-MOTORIST
16 - OTHER
99 - UNKNOWN

AIR BAG USAGE
1 - NOT DEPLOYED
2 - DEPLOYED FRONT
3 - DEPLOYED SIDE
4 - DEPLOYED BOTH FRONT/SIDE
5 - NOT APPLICABLE
9 - DEPLOYMENT UNKNOWN

EJECTION
1 - NOT EJECTED
2 - TOTALLY EJECTED
3 - PARTIALLY EJECTED
4 - NOT APPLICABLE

TRAPPED
1 - NOT TRAPPED
2 - EXTRICATED BY MECHANICAL MEANS
3 - EXTRICATED BY NON-MECHANICAL MEANS

OPERATOR LICENSE CLASS
1 - CLASS A
2 - CLASS B
3 - CLASS C
4 - REGULAR CLASS (OHIO IS "D")
5 - MC/MOPED ONLY

CONDITION
1 - APPARENTLY NORMAL
2 - PHYSICAL IMPAIRMENT
3 - EMOTIONAL (DEPRESSED, ANGRY, DISTURBED)
4 - ILLNESS
5 - FELL ASLEEP, FAINTED, FATIGUED
6 - UNDER THE INFLUENCE OF MEDICATIONS, DRUGS, ALCOHOL
7 - OTHER

ALCOHOL/DRUG SUSPECTED
1 - NONE
2 - YES - ALCOHOL SUSPECTED
3 - YES - HBD NOT IMPAIRED
4 - YES - DRUGS SUSPECTED
5 - YES - ALCOHOL AND DRUGS SUSPECTED

ALCOHOL TEST STATUS
1 - NONE GIVEN
2 - TEST REFUSED
3 - TEST GIVEN, CONTAMINATED SAMPLE/UNUSABLE
4 - TEST GIVEN, RESULTS KNOWN
5 - TEST GIVEN, RESULTS UNKNOWN

ALCOHOL TEST TYPE
1 - NONE
2 - BLOOD
3 - URINE
4 - BREATH
5 - OTHER

DRUG TEST STATUS
1 - NONE GIVEN
2 - TEST REFUSED
3 - TEST GIVEN, CONTAMINATED SAMPLE/UNUSABLE
4 - TEST GIVEN, RESULTS KNOWN
5 - TEST GIVEN, RESULTS UNKNOWN

DRUG TEST TYPE
1 - NONE
2 - BLOOD
3 - URINE
4 - OTHER

DRIVER DISTRACTED BY
1 - NO DISTRACTION REPORTED
2 - PHONE
3 - TEXTING/E-MAILING
4 - ELECTRONIC COMMUNICATION DEVICE
5 - OTHER ELECTRONIC DEVICE (NAVIGATION DEVICE, RADIO, DVD)
6 - OTHER INSIDE THE VEHICLE
7 - EXTERNAL DISTRACTION

OCCUPANT

UNIT NUMBER	NAME: LAST, FIRST, MIDDLE	DATE OF BIRTH	AGE	GENDER
				(F - FEMALE, M - MALE)

ADDRESS, CITY, STATE, ZIP	CONTACT PHONE - INCLUDE AREA CODE

INJURIES	INJURED TAKEN BY	EMS AGENCY	MEDICAL FACILITY INJURED TAKEN TO	SAFETY EQUIPMENT USED	DOT COMPLIANT MOTORCYCLE HELMET	SEATING POSITION	AIR BAG USAGE	EJECTION	TRAPPED
					☐				

OCCUPANT

UNIT NUMBER	NAME: LAST, FIRST, MIDDLE	DATE OF BIRTH	AGE	GENDER
				(F - FEMALE, M - MALE)

ADDRESS, CITY, STATE, ZIP	CONTACT PHONE - INCLUDE AREA CODE

INJURIES	INJURED TAKEN BY	EMS AGENCY	MEDICAL FACILITY INJURED TAKEN TO	SAFETY EQUIPMENT USED	DOT COMPLIANT MOTORCYCLE HELMET	SEATING POSITION	AIR BAG USAGE	EJECTION	TRAPPED
					☐				